



REPUBLIC OF THE PHILIPPINES
PROVINCE OF ORIENTAL MINDORO
MUNICIPALITY OF GLORIA

OFFICE OF THE SANGGUNIANG BAYAN

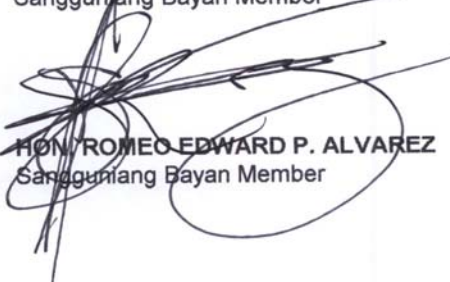
Municipal Building- Rizal Street, Maligaya, Gloria Oriental Mindoro 5209/ sanggunianggloria@gmail.com, 09171396167, 09178790062


HON. RAMON G. SOLAS
Presiding Officer


HON. CRISPIN J. BAWASANTA
Sangguniang Bayan Member


HON. NICK ORLANDO M. JAMILLA
Sangguniang Bayan Member



HON. NORMA R. PAZ
Sangguniang Bayan Member

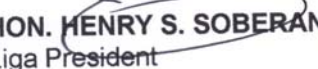

HON. ROMEO EDWARD P. ALVAREZ
Sangguniang Bayan Member

(Absent)
HON. NICANDRO F. FABON, JR.
Sangguniang Bayan Member


HON. ROMEO S. SADIWA
Sangguniang Bayan Member


HON. LAURO L. DE BELEN
Sangguniang Bayan Member


HON. FELIX V. JARABE III
Sangguniang Bayan Member


HON. HENRY S. SOBERANO
Liga President


HON. BONJOVE S. DE MESA
SKMF President

EXCERPT FROM THE MINUTES OF THE 119th REGULAR SESSION OF THE SANGGUNIANG BAYAN OF GLORIA HELD AT THE SANGGUNIANG BAYAN SESSION HALL, GLORIA, ORIENTAL MINDORO ON JANUARY 7, 2019, MONDAY AT 9:00 IN THE MORNING.

PRESENT:

HON. RAMON G. SOLAS	-	Presiding Officer
HON. CRISPIN J. BAWASANTA	-	SB Member
HON. NICK ORLANDO M. JAMILLA	-	SB Member
HON. NORMA R. PAZ	-	SB Member
HON. ROMEO EDWARD P. ALVAREZ	-	SB Member
HON. ROMEO S. SADIWA	-	SB Member
HON. LAURO L. DE BELEN	-	SB Member
HON. FELIX V. JARABE III	-	SB Member
HON. HENRY S. SOBERANO	-	Liga President
HON. BONJOVE S. DE MESA	-	SKMF President

ABSENT:

HON. NICANDRO F. FABON, JR.	-	SB Member
X-----		X

RESOLUTION NO. 2019-207

RESOLUTION DECLARING THE ENTIRE MUNICIPALITY OF GLORIA, PROVINCE OF ORIENTAL MINDORO UNDER STATE OF CALAMITY DUE TO LOW PRESSURE AREA (LPA) AFTER THE TROPICAL DEPRESSION USMAN WHICH RESULTED TO MASSIVE FLOODING AND OTHER DAMAGES TO AGRICULTURE AND INFRASTRUCTURE

WHEREAS, under Section 6, IRR of RA 8185, in case of calamity and upon recommendation of the Local Chief Executive based on the reports of the Municipal Disaster Coordinating Council, the local Sanggunian shall immediately convene within 24 hours from the occurrence of the calamity and pass a resolution declaring a state of calamity in the area of the Local Government Unit affected by the calamity and adopting measures to protect lives and protection in the area;

WHEREAS, by virtue of its powers under the provision of the RA 7160 otherwise known as the Local Government Code of 1991 the Sangguniang Bayan is empowered to declare the municipality in a state of calamity;

WHEREAS, the Municipal Disaster Risk Reduction and Management Council recommending for the declaration of the state of calamity has reported massive flooding and other damages to agriculture and infrastructure;

WHEREAS, it has also been reported that agriculture and infrastructures within the municipality have significantly been damaged;

WHEREAS, the Low Pressure Area (LPA) after the tropical depression Usman have produced floods thereby causing damages to property, disruption of means of livelihoods, roads, gabion and normal way of life of the people living within the territorial jurisdiction of the Municipality of Gloria;

WHEREAS, the damage suffered by our municipality on account of adverse Low Pressure Area (LPA) after the Tropical Depression Usman thus making Gloria as calamity affected area, will continue to be a severe constraint on the socio-economic development and improvement of the lives of the Glorians;

WHEREAS, declaration of the municipality under the state of calamity is appropriate and proper in order to extend relief assistance to the affected families and to repair/rehabilitate the damage infrastructures,

NOW THEREFORE, on motion of **Hon. Norma R. Paz, Chairperson, Committee on Social Services, Women, Children, Family Relation, Elderly Person with Disability & Indigenous People** and was duly seconded by all Sangguniang Bayan Members present, so be it;

RESOLVED, AS IT IS HEREBY RESOLVED, that the resolution declaring the entire Municipality of Gloria, Province of Oriental Mindoro under State of Calamity due to the Low Pressure Area (LPA) after the Tropical Depression Usman, be approved.

UNANIMOUSLY APPROVED.

RESOLVED FURTHER, that copy of this resolution be furnished the Office of the Municipal Mayor, Municipal Disaster Risk Reduction and Management Council, Office of the Municipal Agriculture and the Municipal Local Government Operation Officer for their information and guidance.

CERTIFIED CORRECT:


NOEL I. HERNANDEZ

Secretary to the Sangguniang Bayan

ATTESTED BY:


RAMON G. SOLAS

Presiding Officer/Municipal Vice Mayor

APPROVED BY:


GERMAN D. RODEGERIO
Municipal Mayor

Date: _____



Republic of the Philippines
Province of Oriental Mindoro
MUNICIPALITY OF GLORIA

OFFICE OF THE MUNICIPAL ENGINEER


INFRASTRUCTURE DAMAGE REPORT

This is in connection with the infrastructure damage caused by Low Pressure Area hit this Municipality last December 30, 2018, the following damages found after conducting inspection to various barangays affected;

Barangay	Damage	Estimated Amount
1. Brgy. Papandungin & M. Adriatico	Gabion dike	Php 20,000,000.00
2. Malamig – Buong Lupa boundary & Mirayan – B. Lupa Portions of M. Adriatico to Papandungin	Road and Shoulder erosions.	25,000,000.00
	TOTAL COST	Php 45,000,000.00

Given this 8th day of January 2019.

Inspected by:


SERAFIN L. LICOT
Draftsman II

Noted by:


VICTORIO REINHOLD O. PUNZALAN
Municipal Engineer

Approved by:


GERMAN D. RODEGERIO
Municipal Mayor

MAYOR

DAMAGE ASSESSMENT REPORT FOR HWCC

Cause of Damage TD USMAN

Date of Occurrence 12/30/18

Report as of 1/11/2019

Period Covered (Specify) _____

A. Geographic Information:

1. Region 4B

2. Province ORIENTAL MINDORO

3. Municipality GLORIA

B. Type and Level of Report: (Pls. Check)

1. Type

Initial

Progress

Final

2. Level

Municipal

Provincial

Regional

PROVINCE/ MUNICIPALITY/ BARANGAY	TYPE OF CROP	NUMBER OF FARMERS AFFECTED	AREA OF STANDING CROPS (ha)	NO. OF TREES	STAGE OF CROP DEVELOPE NT	AREA AFFECTED (HA)			TREES AFFECTED (NUMBER)			YIELD PER HECTARE (MT)		YIELD LOSS (%)	TOTAL LOSSES				REMARKS	
						Totally Damaged	Partially Damaged	TOTAL	Totally Damaged	Partially Damaged	TOTAL	Before Calamity	After Calamity		Based on Cost of Prod'n. COST OF Prod'n/H a. (P)	Value (P)	Volume (mt)	Price/kg (P)		Total Value (P)
(A)	(B)	(C)	(D)	(E)	(F)	(G)	(H)	(I)	(J)	(K)	(L)	(M)	(N)	(O)	(P)	(Q)	(R)	(S)	(T)	(U)
PAPANDUNGIN	BANANA	12.00	22.00	13,200.00	bearing	2.25	5.65	7.90	1,350.00	3,390.00	4,740.00	12.00	6.36	36%			94.80	20.00	1,886,000.00	
BALETE	BANANA	3.00	20.00	12,000.00	bearing	2.50	5.70	8.20	1,500.00	3,420.00	4,920.00	12.00	7.08	41%			98.40	20.00	1,968,000.00	
MALUBAY	BANANA	23.00	12.50	7,500.00	bearing		3.13	3.13		1,800.00	1,800.00	12.00	9.00	25%			37.56	20.00	751,200.00	
MIRAYAN	BANANA	3.00	2.50	1,500.00	bearing	2.50		2.50	1,500.00		1,500.00	12.00		100%			30.00	20.00	600,000.00	
MALAMG	BANANA	2.00	1.25	750.00	bearing	1.25		1.25		750.00	750.00	12.00		100%			15.00	20.00	300,000.00	
MALAYONG	BANANA	8.00	33.75	20,250.00	bearing	27.00	3.93	30.93		18,558.00	18,558.00	12.00	2.40	92%			371.16	20.00	7,423,200.00	
SAN ANTONIO	BANANA	14.00	14.05	8,430.00	bearing		5.23	5.23		3,138.00	3,138.00	12.00	7.56	37%			62.76	20.00	1,255,200.00	
		53.00	106.05	63,630.00		35.50	23.64	59.14	4,350.00	31,056.00	35,406.00		32.40				709.68		14,193,600.00	

NOTE: Finalized and validated the report with the attached masterlist of affected farmers after 10 days from the 1st reporting.

Prepared by: RECHEL F. SERRANO

Date: 01/11/19

Reviewed by: AUGUST F. SANTARIN G.

Date: 01/11/19

Received by:
KATHYON CAGILAN

DAMAGE ASSESSMENT REPORT FOR _____ CORN

Cause of Damage :: TD Usman

Date of Occurrence : 12/30/18

Report as of : 12/31/18

Period Covered (Specify) :

- A. Geographic Information:
 1. Region MIMAROPA
 2. Province ORIENTAL MINDORO
 3. Municipality GLORIA

B. Type and Level of Report: (Pls. Check)

1. Type
 Initial
 Progress
 Final

2. Level
 Municipal
 Provincial
 Regional

PROVINCE/ MUNICIPALITY/ BARANGAY	ECOSYSTEM/ VARIETY	NUMBER OF FARMERS AFFECTED	AREA OF STANDING CROPS (ha)	STAGE OF CROP DEVELOPMENT	AREA AFFECTED (HA)			YIELD PER HECTARE (MT)		YIELD LOSS (%)	TOTAL LOSSES		REMARKS			
					Totally Damaged	Partially Damaged	TOTAL	Before Calamity	After Calamity		Based on Cost of Prod'n.	Based on Farmgate Price				
(A)	(B)	(C)	(D)	(E)	(F)	(G)	(H)	(I)	(J)	(K)	(L)	(M)	(N)	(O)	(P)	(Q)
ALMA VILLA	HYBRID/TRADITIONAL		1.5	VEGETATIVE	1.5		1.5	5	0	100	25,000	25,000	7.5	13	97,500	
AGSALIN	HYBRID/TRADITIONAL		5	REPRODUCTIVE	5	5	5	5	4.25	15			3.75	13	48,750	
HALAYONG	HYBRID/TRADITIONAL		6.75	REPRODUCTIVE	6.75	6.75	6.75	5	4.25	15			5.025	13	65,813	
MARRA	HYBRID/TRADITIONAL		14	REPRODUCTIVE	14	14	14	5	4.25	15			10.5	13	136,500	
SAN ANTONIO	HYBRID/TRADITIONAL		24.75	REPRODUCTIVE	24.75	24.75	24.75	5	4.25	15			18.5625	13	241,313	
KAWIT	HYBRID/TRADITIONAL		2.25	REPRODUCTIVE	2.25	2.25	2.25	5	4.25	15			1.6875	13	21,938	
MALIGAYA	HYBRID/TRADITIONAL		1.5	REPRODUCTIVE	1.5	1.5	1.5	5	4.25	15			1.125	13	14,625	
TAMBONG	HYBRID/TRADITIONAL		1.5	REPRODUCTIVE	1.5	1.5	1.5	5	4.25	15			1.125	13	14,625	
BULAKLAKAN	HYBRID/TRADITIONAL		2	REPRODUCTIVE	2	2	2	5	4.25	15			1.5	13	19,500	
MANGUYANG	HYBRID/TRADITIONAL		3	REPRODUCTIVE	3	3	3	5	4.25	15			2.25	13	29,250	
MALUBAY	HYBRID/TRADITIONAL		6	REPRODUCTIVE	6	6	6	5	4.25	15			4.5	13	58,500.00	
BALETE	HYBRID/TRADITIONAL		4	REPRODUCTIVE	4	4	4	5	4.25	15			3	13	39,000.00	
TOTAL		0	72.25		0	1.5	70.75	72.25	5	5	-	-	60.56	13	787,312.50	

NOTE: Finalized and validated the report will be attached masterlist of affected farmers after 10 days from the 1st reporting

Prepared by: STEFAN C. PEREZ

Date: 1-16-19

Prepared by:

Reviewed by:

JOEL G. PEREZ
 Corn Coordinator

AUGUST F. MATYARING
 Municipal Agriculturist

Received by:
Kathleen Cepillo

MAAG

DAMAGE ASSESSMENT REPORT FOR LIVESTOCK AND POULTRY

Cause of Damage TD USMAN

Date of Occurrence 12/30/18

Report as of 12/31/18

Period Covered (Specify) _____

A. Geographic Information:

1. Region 48

2. Province ORIENTAL MINDORO

3. Municipal GLORIA

B. Type and Level of Report: (P/s, Check)

1. Type

- Initial
 Progress
 Final

2. Level

- Municipal
 Provincial
 Regional

(A)	(B)	(C)	(D)	(E)	(F)	PRODUCTION LOSS						FACILITY DAMAGED			(R)		
						(G)	(H)	(I)	Based on Cost of Prod'n.		Based on Farmgate Price		(O)	(P)		(Q)	
PROVINCE/ MUNICIPALITY/ BARANGAY	ANIMAL TYPE	TYPE OF FARM	If Commercial LP No. of Farms Affected, if Backyard, number of Hhs Affected	AGE CLASSIFICATION	Beginning Inventory (No. of Heads/Birds)	NO. OF HEADS/ BIRDS	AVERAGE LIVWEIGHT PER HEAD/BIRD (kg)	TOTAL VOLUME (kg)	Cost of Prod'n/unit (P)	Value (P)	Volume (kg)	Price/kg (P)	Total Value (P)	TYPE	PARTICULARS/ DESCRIPTION	VALUE (P)	REMARKS
Papandungn	Cattle	Backyard		5-8 years		5	350	1750			1750	125	218750				125.00 PER KILO LIVWEIGHT
	Carabao	Backyard		4 years		1	400	400			400	125	50000				125.00 PER KILO LIVWEIGHT
Balete	Swine	Commercial		Piglets		110	15	1650			100	165000		housing	200,000		100.00 per kg Liveweight
Masingong	Cattle	Backyard		3-7 years		4	350	1400			125	175000					125.00 PER KILO LIVWEIGHT
A. Borlacio	Cattle	Backyard		3 weeks old		1	20					10,000.00					
Banas	Carabao	Backyard		3-7 years		1	400	400			125	50000					125.00 PER KILO LIVWEIGHT
Mansari	Goat	Backyard		5 mos. year		9	30	270			160	43200					160.00 per kg Liveweight
	Native Pig	Backyard		5 mos. year		1	40	40			100	4000					100.00 per kg Liveweight
TOTAL						132	1605	6910	0	0	4260	715950	0	0	200000		

NOTE: Finalized and validated the report with affected masterlist of affected farmers after 10 days from the 1st reporting

Prepared by: ERNESTO F. ALVARADO

Date: 12/31/2018

Reviewed by: AUGUSTO MANTARANG

DAMAGE ASSESSMENT REPORT FOR FISHPONDS

Cause of Damage TD Usman

Date of Occurrence 12/30/18

Report as of 12/31/18

Period Covered (Specify) _____

A. Geographic Information:

1. Region MIMAROPA

2. Province ORIENTAL MINDORO

3. Municipal GLORIA

B. Type and Level of Report: (Pks. Check)

1. Type

Initial

Progress

Final

2. Level

Municipal

Provincial

Regional

PROVINCE/ MUNICIPALITY/ BARANGAY	TYPE OF FISHPOND (Brackishwater/ Freshwater)	NUMBER OF FISH FARMERS AFFECTED	AREA AFFECTED			PRODUCTION LOSS						FISHPOND FACILITIES		REMARKS		
			NO. OF CAGES	AREA (ha)	SPECIES (Specify)	STOCKS			Based on Cost of Prod'n.			Based on Farmgate Price			TYPE (PARTICULARS)	VALUE (P)
						No. of Pieces	JUVENILE/ HARVESTABLE SIZE (kg)	COST OF PRODN PER PIECE (P)	TOTAL VALUE (P)	Price/kg (P)	Total Value (P)					
(A)	(B)	(C)	(D)	(E)	(F)	(G)	(H)	(I)	(J)	(K)	(L)	(M)	(N)	(O)	(P)	
San Antonio	Brackish water			5 ha	tilapia	250/pc	5000	15 000/pc	1 250	100	125 000 00	fishpond channels	50 000			
					bangus	250/pc	5000	15 000/pc	1 250 00	150	200 000 00	fishpond dike				
					sugpo	100/pc	5000	25 000/pc	500	550	325 000 00	fishpond dike				
Sa Theresia	Brackish water			1.5 ha	bangus	120/pc	2000	15 000/pc	250	150	40 000	fishpond dike	150 000 00			
					sugpo	50/pc	8000	15 000/pc	400	650	260 000	fishpond dike				
				0.5	tilapia	100/pc	10000	15 000/pc	1000	100	100 000	fishpond channels	50 000			
Agustin	Brackish water				bangus	120/pc	5000	15 000/pc	625	150	1 000 00	fishpond channels				
	fresh water			3 ha	tilapia	250/pc	120 000	15 000/pc	14400	100	1440 000	fishpond dike	120 000 00			
		0	0	0.5			155000		18425	1980	2,385,000.00		370 000			

NOTE: Finalized and validated the report with affected farmers after 10 days from the 1st reporting

Prepared by: MELLOY S. BALUPA
Date: 12/31/18

Reviewed by: AUDRYN M. MARANG
Date: 12/31/18

DAMAGE ASSESSMENT REPORT FOR _____ RICE

Cause of Damage : TD Usman

Date of Occurrence : 12/20/18

Report as of : 12/31/18

Period Covered (Specify) :

A. Geographic Information:

1. Region MIMAROPA

2. Province ORIENTAL MINDORO

3. Municipality GILORJA

B. Type and Level of Report: (Pls. Check)

1. Type



Initial



Progress



Final

2. Level



Municipal



Provincial



Regional

PROVINCE/ MUNICIPALITY/ BARANGAY	ECOSYSTEM/ VARIETY	NUMBER OF FARMERS AFFECTED	AREA OF STANDING CROPS (ha)	STAGE OF CROP DEVELOPMENT	AREA AFFECTED (HA)			YIELD PER HECTARE (MT)		YIELD LOSS (%)	TOTAL LOSSES				REMARKS	
					Totally Damaged	Partially Damaged	TOTAL	Before Calamity	After Calamity		Based on Cost of Prod'n. Cost of Prod'n/Ha. (P)	Value (P)	Volume (mt)	Based on Farmgate Price Pricing (P)		Total Value (P)
(A)	(B)	(C)	(D)	(E)	(F)	(G)	(H)	(I)	(J)	(K)	(L)	(M)	(N)	(O)	(P)	(Q)
PAPANDUNGIN	IRRIGATED	138	224.89	SEEDLINGS/TILLERING	25	55	80	4.5	0/3.375	100/25	20,000.00	500,000.00	61.875	20	1,737,500.00	
BALETE	IRRIGATED	136	242.8	SEEDLINGS/TILLERING	10	25	35	4.5	0/3.375	100/25	20,000.00	200,000.00	28.125	20	762,500.00	
MARAGOC	IRRIGATED	18	30	SEEDLINGS/TILLERING		30	30	4.5	3.375	25			33.75	20	675,000.00	
LUCIO LAUREL	IRRIGATED	25	40	SEEDLINGS/TILLERING		40	40	4.5	3.375	25			33.75	20	675,000.00	
G. ANTONINO	IRRIGATED	20	30	SEEDLINGS/TILLERING		30	30	4.5	3.375	25			25.3125	20	505,250.00	
MIRAYAN	IRRIGATED	55	84	SEEDLINGS/TILLERING		84	84	4.5	3.375	25			70.875	20	1,417,500.00	
MALUBAY	IRRIGATED	90	65.5	SEEDLINGS/TILLERING		65.5	65.5	4.5	3.375	25			55.266625	20	1,105,312.50	
BANUS	IRRIGATED	60	68.25	SEEDLINGS/TILLERING		68.25	68.25	4.5	3.375	25			57.585375	20	1,151,718.75	
MANGUYANG	IRRIGATED	7	20	SEEDLINGS/TILLERING		20	20	4.5	3.375	25			16.875	20	337,500.00	
AGSALIN	IRRIGATED	3	3.25	SEEDLINGS/TILLERING	3.25		3.25	4.5	3.375	25			3	20	54,844	
MALAMING	IRRIGATED	3	3	SEEDLINGS/TILLERING	35		459	4.5	4.5	25	40,000.00	700,000.00	386	20	60,000.00	
TOTAL		555	811.69		35	417.75	459	4.5	4.5	25	40,000.00	700,000.00	386	20	8,423,125	

NOTE: Finalized and validated the report with attached masterlist of affected farmers after 10 days from the 1st reporting

Prepared by:

Maria Pacita Magisisi
MARIA PACITA MAGISISI
RICE REPORTER CF FUDK

Reviewed by:

August F. Mantaring
AUGUST F. MANTARING
Municipal Agr. Cultures



Republic of the Philippines
Province of Oriental Mindoro
MUNICIPALITY OF GLORIA

**MUNICIPAL DISASTER RISK REDUCTION AND
MANAGEMENT OFFICE**

FINAL REPORT ON LOW PRESSURE AREA
As of December 31, 2018 12:00 PM

1. Type of Disaster: Low Pressure Area
2. Date /Time of Occurrence: December 30, 2018/ 2:00AM – 11:30AM
3. Total # of Affected Barangay : 27
4. Most Flooded Barangays: - 10 barangays
5. Total # of activated EC : 10
6. Total # of Families Evacuated:

Narra-	30
Balete-	33
San Antonio-	35
Malamig-	108
Papandungin-	9
Banus-	27
Manguyang	50
Mirayan	83
Malayong	29
M. Adriatico-	<u>20</u>
TOTAL	424

7. Total # of Persons Evacuated:

Narra-	126
Balete-	184
San Antonio-	127
Malamig-	477
Papandungin-	40
Banus-	118
Manguyang	250
Malayong	176
Mirayan	400
M. Adriatico-	<u>86</u>
TOTAL	1,984

8. No. of partially damaged houses – negative

9. No. of totally damaged houses: - 4

Barangay Buong Lupa

Reden Marcia

Ruben Arcilla

Barangay Mirayan

Henry Villaruel

Anthony Rabi

10. Damage on Infrastructure:

Roads	Php. 25,000,000.00
Gabions	<u>20,000,000.00</u>
	45,000,000.00

11. Damage on Agriculture:

Palay	8,423,125.00
Corn	787,312.00
Fishfond	2,736,000.00
Livestock	915,950.00
HVCC	<u>62,597,890.00</u>
TOTAL	75,460,277.00

12. Road Condition: All roads are passable

13. No. of Injured Person: 1 Richard Infante of Brgy Papandungin

14. Casualties: Negative

15. Missing: Negative


16. No. of SAR Personnel Deployed:

PNP, Fire, Rescue Team and Volunteer - 40

17. Areas with no Electricity: - Some Remote Barangays

18. Other Destroyed: - negative

17. Weather Condition: Cloudy



JOHN V. SURAT

MDRRMO III